

TULANE UNIVERSITY

UPTOWN CAMPUS

LAVIN-BERNICK
CENTER FOR
UNIVERSITY LIFE



UPTOWN CAMPUS

EXISTING CONDITIONS

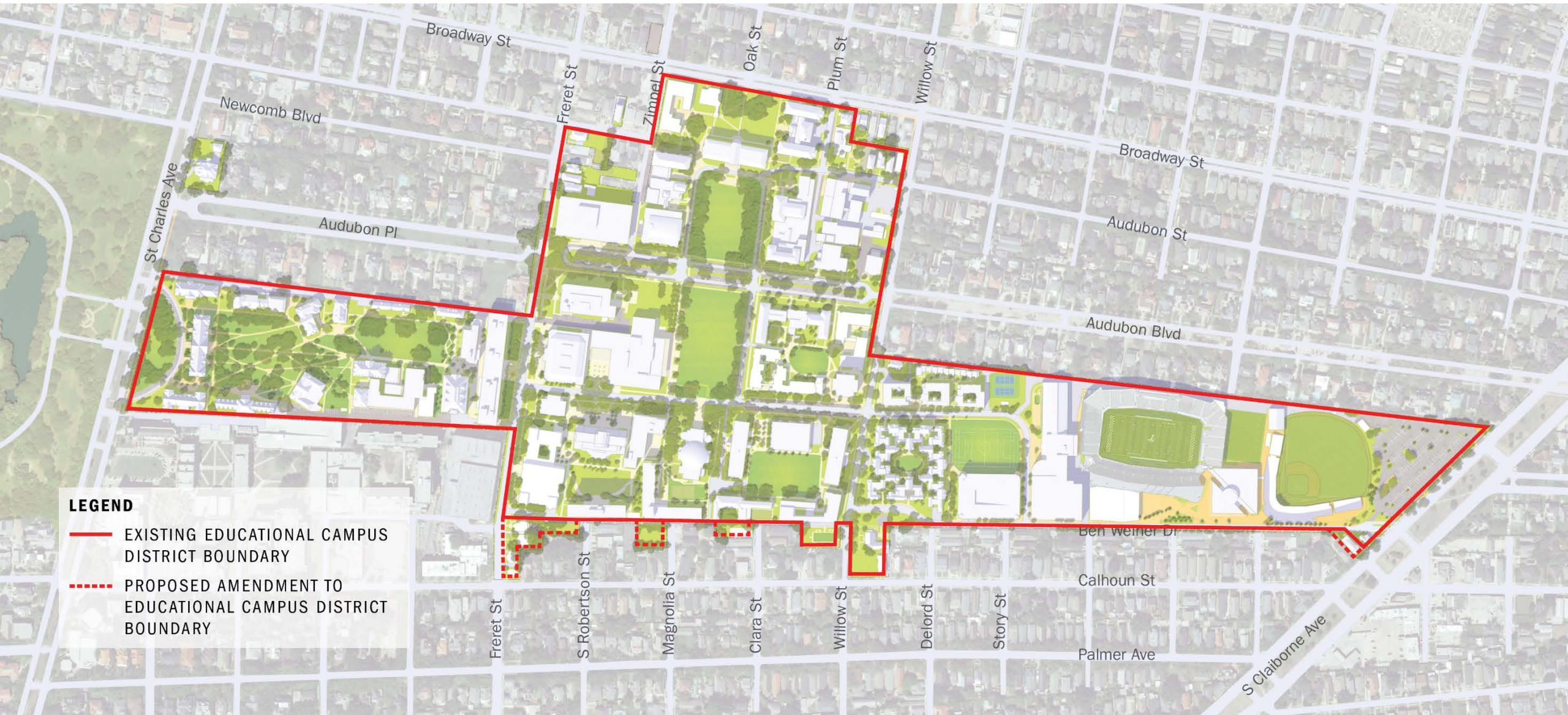
2



UPTOWN CAMPUS

MASTER PLAN

3

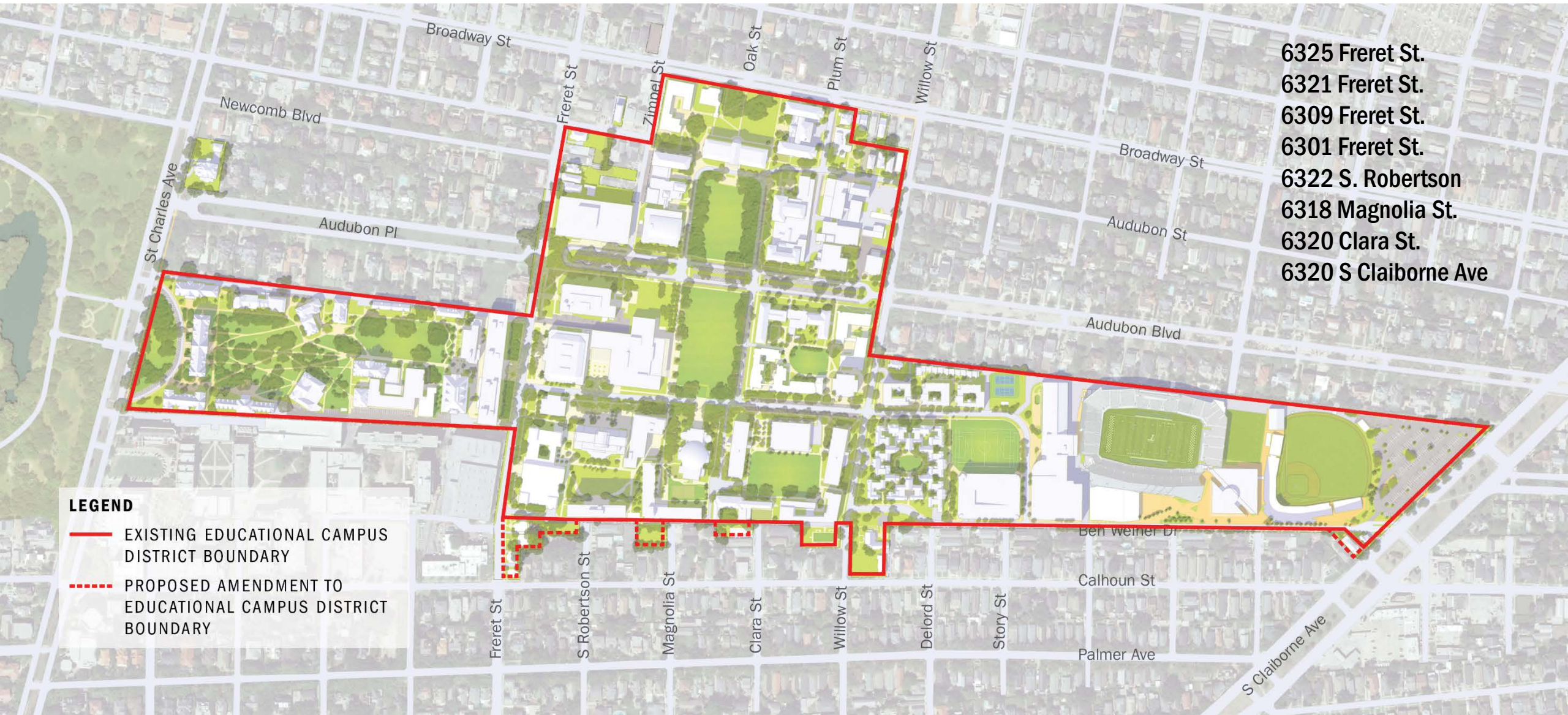


LEGEND

- EXISTING EDUCATIONAL CAMPUS DISTRICT BOUNDARY
- - - PROPOSED AMENDMENT TO EDUCATIONAL CAMPUS DISTRICT BOUNDARY

UPTOWN CAMPUS

MASTER PLAN



6325 Freret St.
6321 Freret St.
6309 Freret St.
6301 Freret St.
6322 S. Robertson
6318 Magnolia St.
6320 Clara St.
6320 S Claiborne Ave

LEGEND

- EXISTING EDUCATIONAL CAMPUS DISTRICT BOUNDARY
- - - PROPOSED AMENDMENT TO EDUCATIONAL CAMPUS DISTRICT BOUNDARY

UPTOWN CAMPUS

KEY PLANNING INITIATIVES

5



Landscape: Circulation



Landscape: Student Experience Enhancements



Building Development/Redevelopment



Indoor/Outdoor Collaboration Opportunities

MASTER PLAN DEVELOPMENT SITES

POTENTIAL SITE OPPORTUNITIES

6



LEGEND

-  RENOVATION OPPORTUNITY
-  REDEVELOPMENT OPPORTUNITY



UPTOWN CAMPUS

FRONT CAMPUS PROPOSED PROJECTS

7



LEGEND

- PROPOSED RENOVATION
- PROPOSED NEW CONSTRUCTION
- PROPOSED EDUCATIONAL CAMPUS DISTRICT BOUNDARY

MASTER PLAN PROPOSED PROJECTS

1. TILTON HALL RENOVATION
2. RICHARDSON MEMORIAL HALL ADDITION
3. RICHARDSON BUILDING RENOVATION + ADDITION
4. SCIENCE & ENGINEERING COMPLEX
5. STERN HALL REPLACEMENT

UPTOWN CAMPUS

MIDDLE CAMPUS PROPOSED PROJECTS

8



UPTOWN CAMPUS

HOUSING STRATEGY



UPTOWN CAMPUS

MIDDLE CAMPUS PROPOSED PROJECTS

10



UPTOWN CAMPUS

NORTH CAMPUS PROPOSED PROJECTS



UPTOWN CAMPUS

SETBACKS

12



UPTOWN CAMPUS

CIRCULATION IMPROVEMENTS

13



FRERET PLAZA

CAMPUS GATEWAY



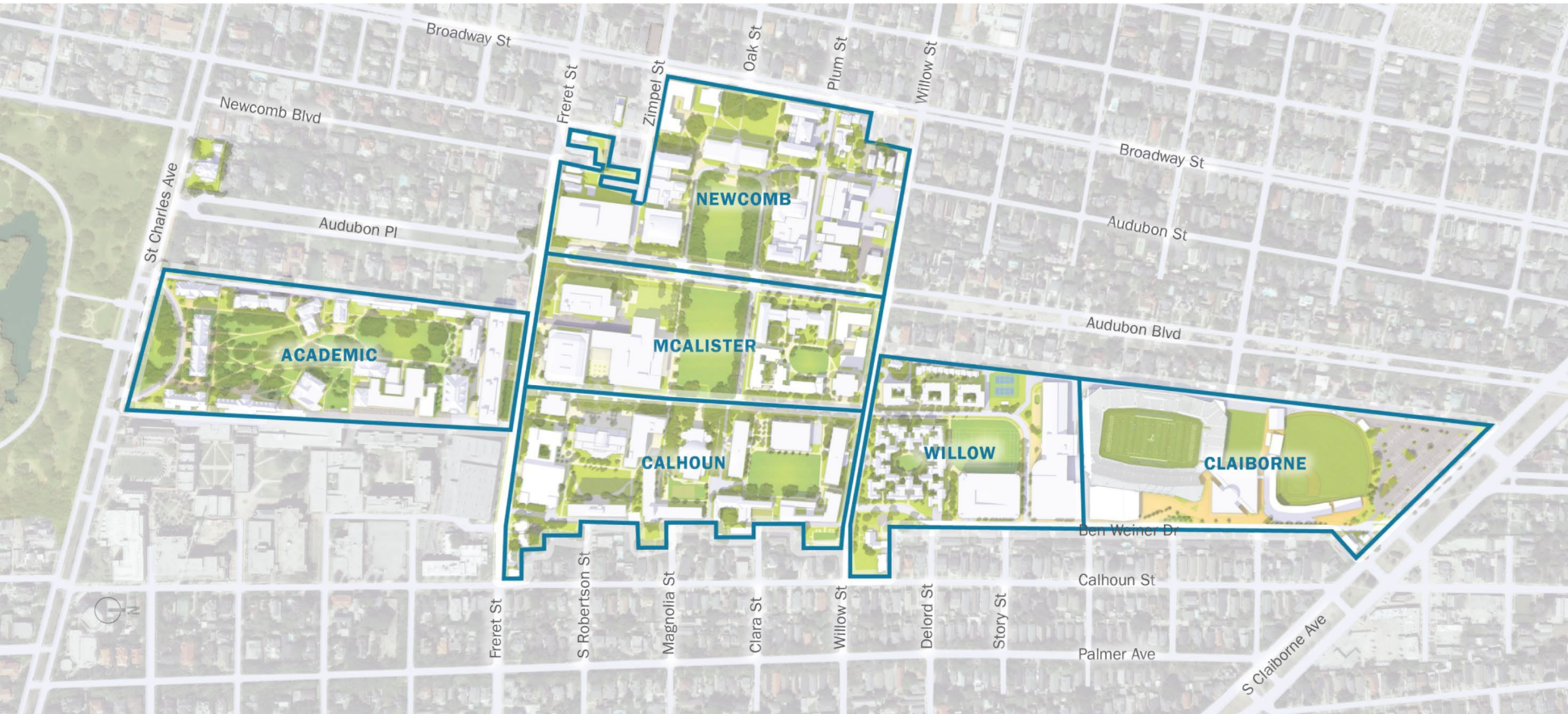
14



STORMWATER MANAGEMENT PLAN

CAMPUS WATERSHEDS

15

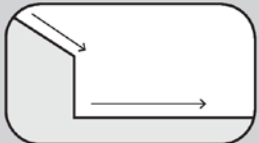


STORMWATER MANAGEMENT PLAN

STORMWATER TOOLKIT

16

PAVE

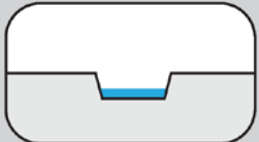


ROOF AND SITE RUNOFF



STREET RUNOFF

PIPE

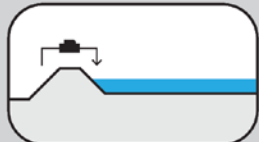


CANALS AND DITCHES



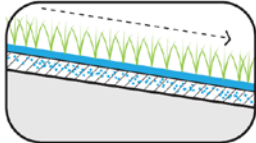
PIPES

PUMP

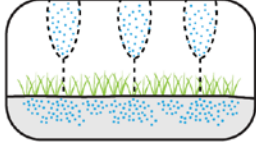


PUMPS

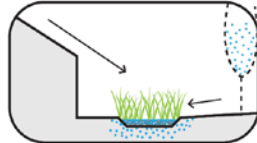
SLOW



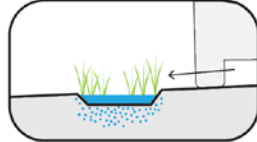
GREEN ROOF



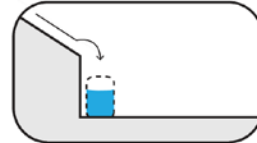
PLANTS



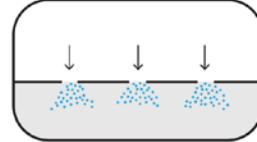
RAINGARDEN



BIOSWALE



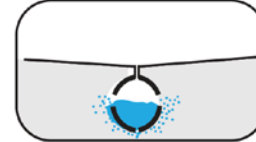
HARVESTING



PERMEABLE PAVING

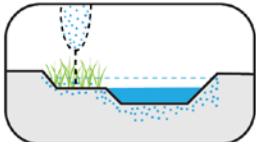


SUBSURFACE STORAGE

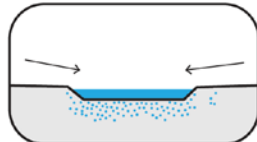


EXFILTRATION

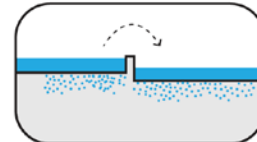
STORE & USE



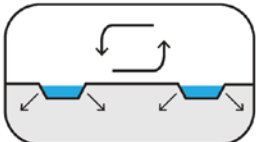
IMPROVED CANAL



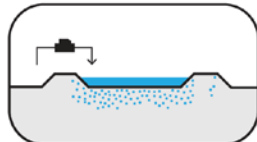
EXCAVATED BASIN



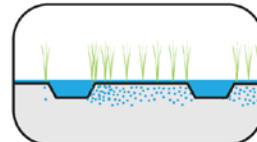
STORAGE BEHIND WEIR



CIRCULATING CANALS



LEVEED BASIN



INTERNAL WETLANDS

STORMWATER MANAGEMENT PLAN

LANDSCAPE PERIMETER PLAN

17



UPTOWN CAMPUS



18



TULANE UNIVERSITY

UPTOWN CAMPUS

LAVIN-BERNICK
CENTER FOR
UNIVERSITY LIFE

